Planning Permit No. B/214/92

APPROVED
SUBJECT TO THE CONDITIONS IN THIS OFFICE LETTER.
No. B1/6535/91. Date 13-3-92
FOR MEMBER SECRETARY
MADRAS METROPOLITAN DEVELOPMENT AUTHORITY
MADRAS - 600 008.

PLAN SHOWING THE PROPOSED DWELLING HOUSE AT PLOT No. 2A S.No. 131/6 PART, THANGAL STREET, VIRUGAMBAKKAM VILLAGE, MADRAS DISTRICT.

CORP. DIVISION No. 76.

SCALE : 1:100 OR 1" = 8'6"

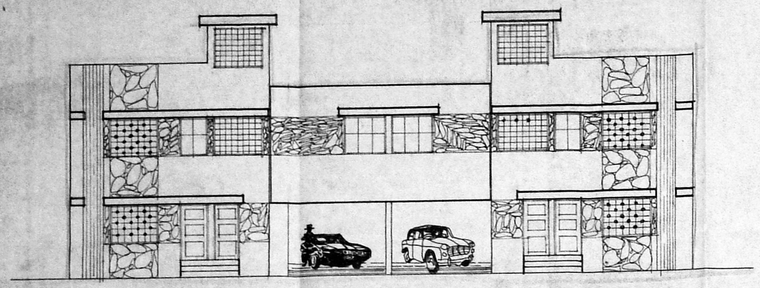

FRONT ELEVATION.

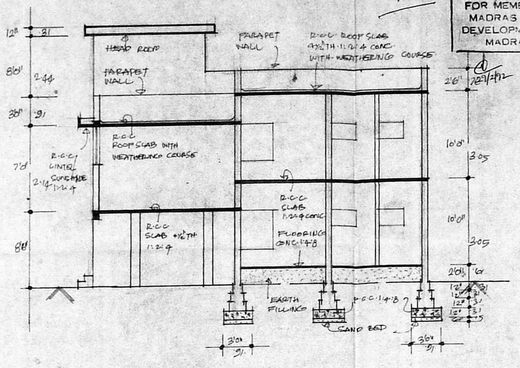

SECTION ON AA.

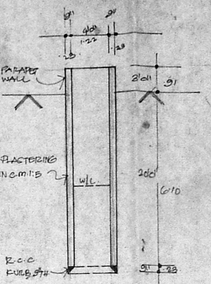

SECTION OF WELL.

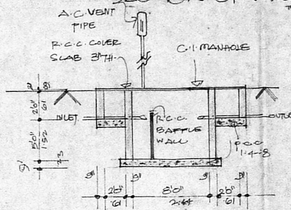

SEPTIC TANK SECTION.

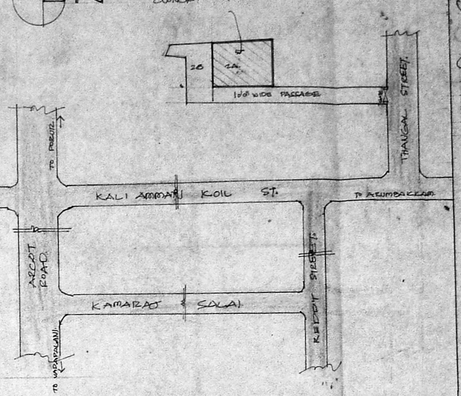

KEY PLAN. NOT TO SCALE.

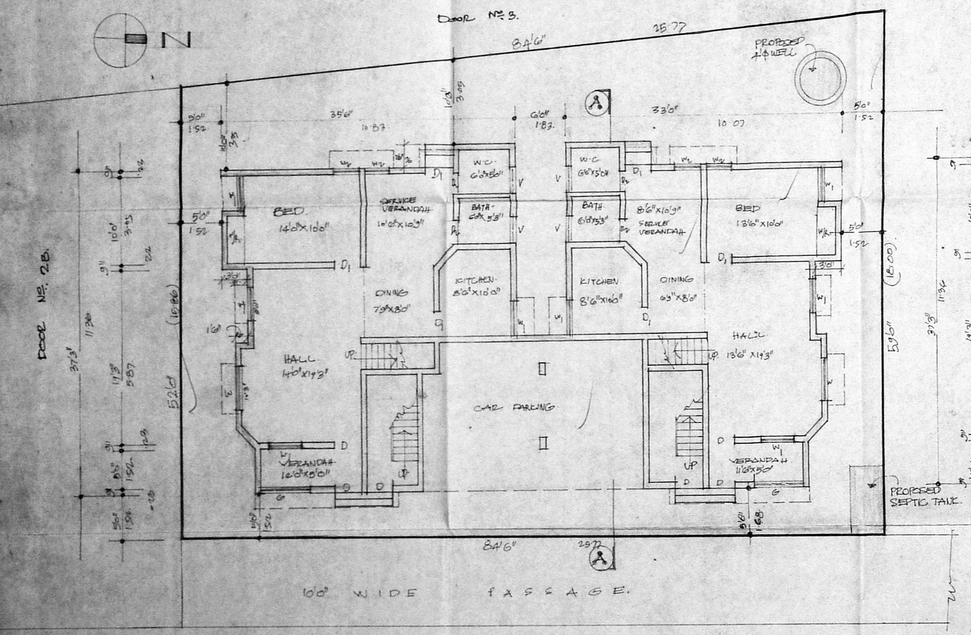

SITE PLAN CUM.
GROUND FLOOR PLAN.

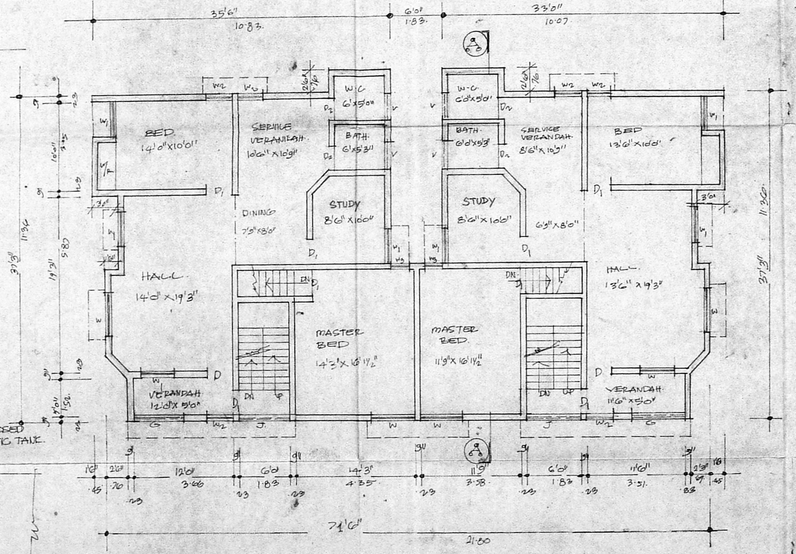

FIRST FLOOR PLAN.

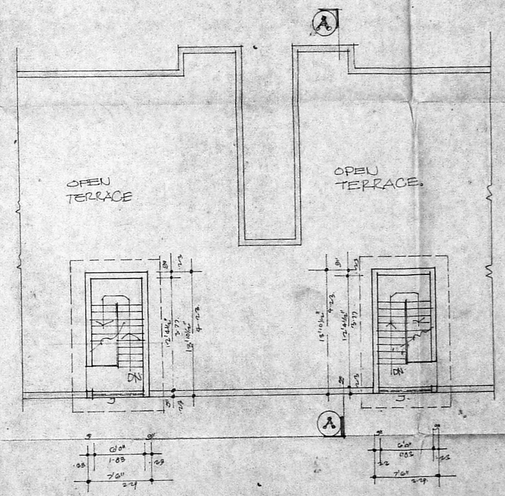

TERRACE FLOOR PLAN.

JOINERIES:

D	DOOR	3'2"x6'6"	1.00x1.98
D1	DOOR	3'0"x6'6"	0.91x1.98
D2	DOOR	2'6"x6'6"	0.76x1.98
W	WINDOW	5'0"x4'6"	1.52x1.37
W1	WINDOW	4'0"x4'6"	1.22x1.37
W2	WINDOW	3'0"x4'6"	0.91x1.37
V	VENTILATOR	3'0"x2'0"	0.91x0.61
J	JOLLY	2'0"x4'6"	0.61x1.37
W3	WINDOW	2'0"x4'6"	0.61x1.37
G	GRILL	6'0"x4'6"	1.83x1.37

AREA STATEMENT

TOTAL PLOT AREA	:	4689.00 SQFT.
GROUND FLOOR AREA	:	1977.00 SQFT.
FIRST FLOOR AREA	:	2428.00 SQFT.
HEAD ROOM AREA	:	108.00 SQFT.

COLOUR INDEX:

PROPOSED :
ROAD :
BOUNDARY :

OWNERS SIGN. R. Chandra.

R. 10008
Phone: 488484
R. Mohan Rao, B.A.
LICENSED SURVEYOR
Corporation of Madras
REG No: 14
AMBATTUR TOWNSHIP
ALANDUR MUNICIPALITY
Competing Degree
Office: 15, Madley Road
T. NAGAR, MADRAS-600 017

LICENSED SURVEYOR